













- | Rev | Amendment | By | Date |
|-----|--------------|-----|----------|
| P1 | First issue. | SWF | 19.11.12 |

REGRADE	
	RETAINING WALL In 1:1 slope
	WALLS TO BE TANKED 100% above ground level
	UNDERDRAIN Exposed minimum below normal 150mm below grade
	LOW RETAINING "Sags or ruts" (max 0.30m gravel) shall be below (see note on page 056)
	AMBULATORY STEPS 0.30m gage/0.15m rise rule
	LEVEL THREE/SDOT 12mm (min) Level areas with flush borders
	PROPOSED GRADIENT Normal gradients not requiring banking or handrails
	PROPOSED BANKING 10% gradient
	PROPOSED FINISHED LEVELS Proposed regulated or uncontrolled level
	PROPOSED FINISHED LEVELS Proposed unregulated existing level from interpretative survey